
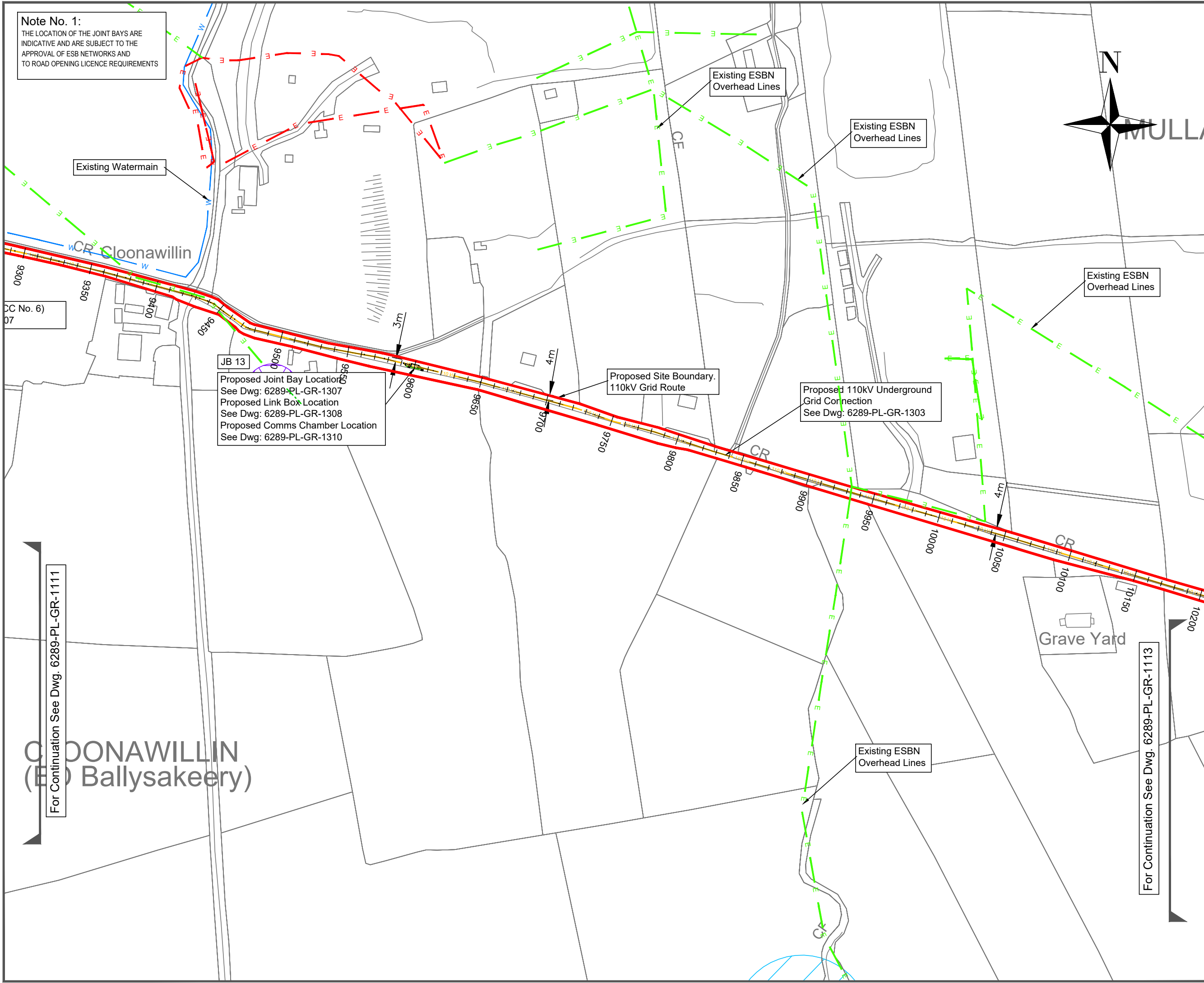


**Note No. 1:**  
 THE LOCATION OF THE JOINT BAYS ARE INDICATIVE AND ARE SUBJECT TO THE APPROVAL OF ESB NETWORKS AND TO ROAD OPENING LICENCE REQUIREMENTS



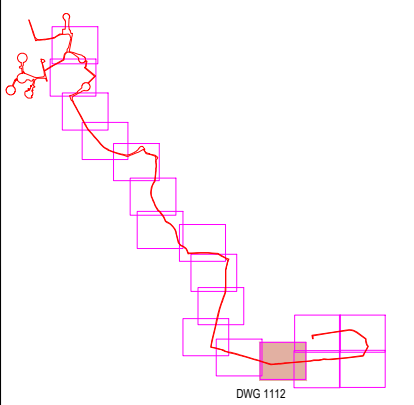
**NOTES**  
 1. FIGURED DIMENSIONS ONLY TO BE TAKEN FROM THIS DRAWING.  
 2. DRAWING TO BE USED FOR PLANNING PURPOSES ONLY.  
 3. ALL LEVELS REFER TO ORDNANCE DATUM (MALIN HEAD).  
 4. ENGINEER TO BE INFORMED OF ANY DISCREPANCIES BEFORE ANY WORK COMMENCES.

**Legend**

Proposed Site Boundary	
Proposed 110kV Underground Power Circuit	
Proposed 110kV Directional Drilled Underground Power Circuit	
Proposed Joint Bay - Indicative Location	
Route Chainage (Metres)	
Proposed 50m Stream Buffer Zone	
Archeological Sites	
Stream Crossing Location	
Watermain Crossing Location	
Existing Wayleave Locations	

**Existing Services**

Existing ESNB Overhead Lines	
Existing ESNB Underground Cables Routes	
Existing Watermains	



Talite Eireann - Surveying  
 Includes National Mapping Reproduced  
 Under Copyright to Talite Eireann.  
 Licence Number CYAL 50443854

rev.	modifications	D	C	A
------	---------------	---	---	---

Client	CONSTANT ENERGY LTD
Project	TIRAWLEY WIND FARM CO. MAYO
Stage	PLANNING
Title	Grid Connection Route: Proposed Site Layout Plan Sheet 12 of 17

Scales  
1:2500 (A3)

Surveyed	Prepared	Checked	Approved	Date
JOD	JB	MG / DT	DK	07/2025



© COPYRIGHT OF  
 JENNINGS O'DONOVAN AND PARTNERS LIMITED  
 FINISKLIN Tel (+353) 719 161 416  
 SLIGO Email. info@jodireland.com  
 IRELAND www.jodireland.com

@JOD\_Sligo | Jennings O'Donovan & Partners | Jennings O'Donovan

Drawing no.	Revision
6289-PL-GR-1112	

For Continuation See Dwg. 6289-PL-GR-1111

For Continuation See Dwg. 6289-PL-GR-1113

CLOONAWILLIN  
(E) Ballysakeery